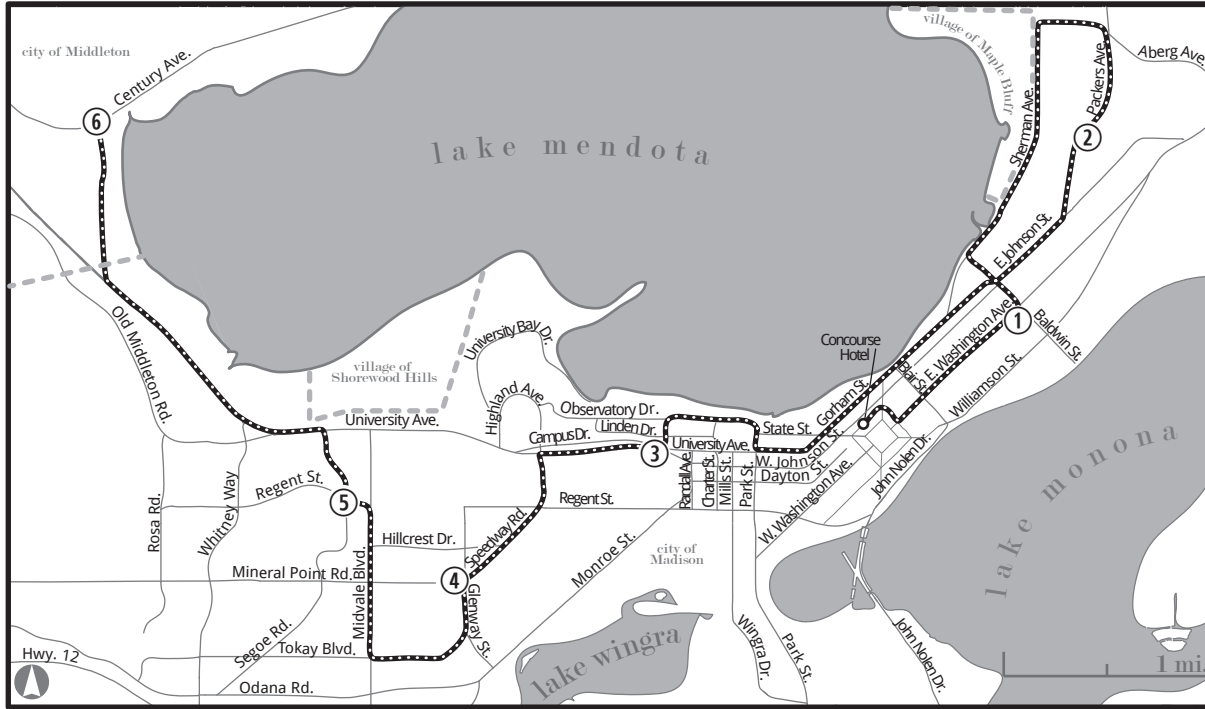


# Where We Live, Where We Work

Vernacular Architecture Forum  
2012 conference | Madison, Wis.



2

## Eken Park



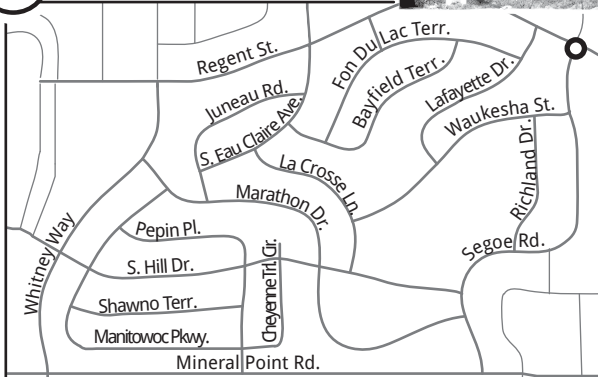
1

## ThirdLake Ridge



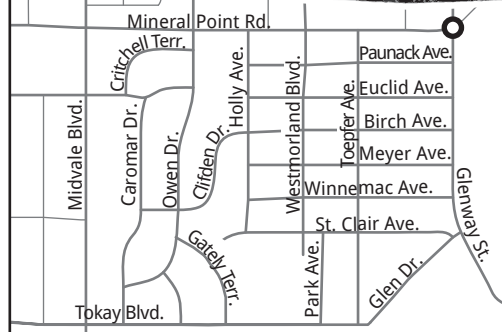
5

## University Hill Farms



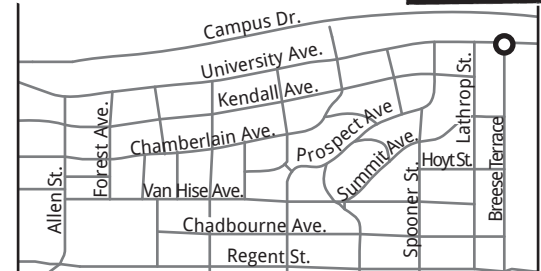
4

## Westmorland



3

## University Heights



--- municipality line  
 ● drop-off point  
 ⑤ route stop  
 note: tour ends at the last stop, ⑥ Middleton Hills

Projection: Contiguous Equidistant Conic  
 Central meridian -89.38° W  
 Latitude of Origin: 43.07° N

Street Data Source: Wisconsin Street Map U.S. and Canada Streets Cartographic  
 Lakes Data Source: Wisconsin DNR  
 Photos courtesy: Anna Andrzejewski & thirdlakeridge.org

designed by: Margaret Raimann  
 geography 370  
 fall 2012