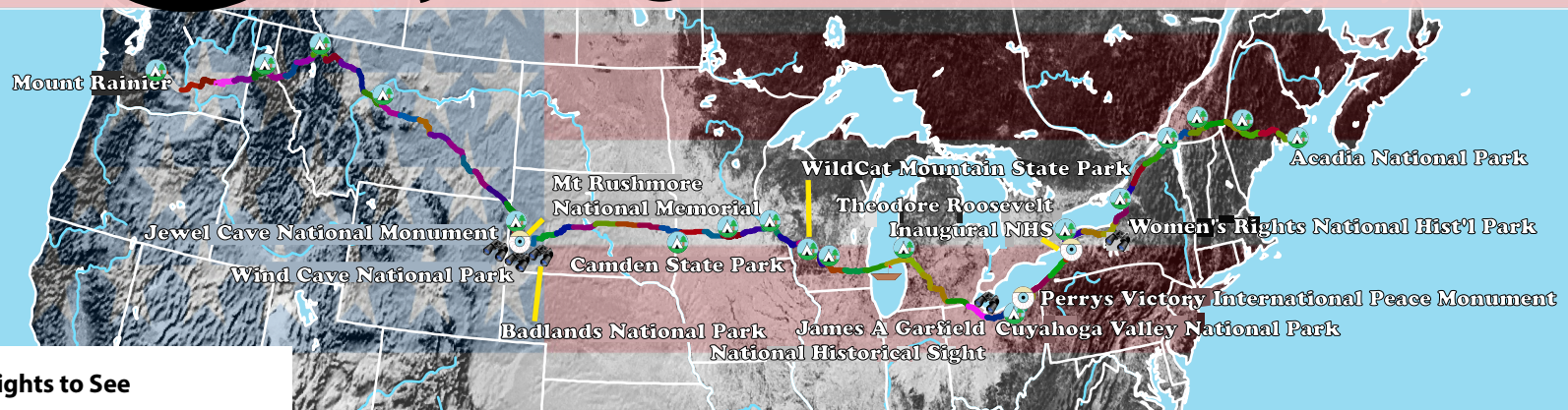




icycling Across America

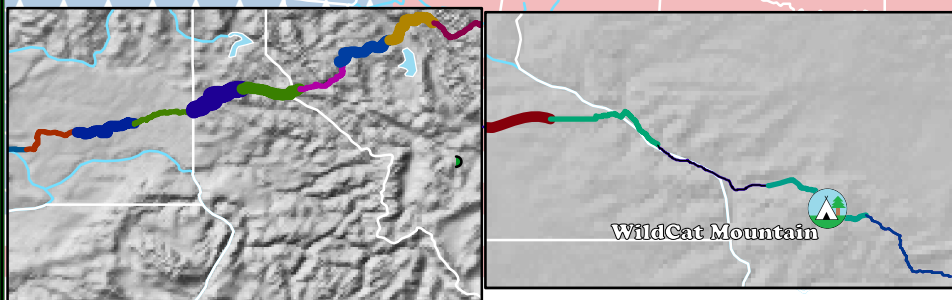


- Sights to See
- Campground
- Potential Sights to See
- Ferry

The two Inset maps show the elevation of two specific points along the route, at the Rockies and In the Unglaciated part of Wisconsin. The slope is shown by the thickness of the line the thicker the line the steeper the slope the segments are every 50 miles

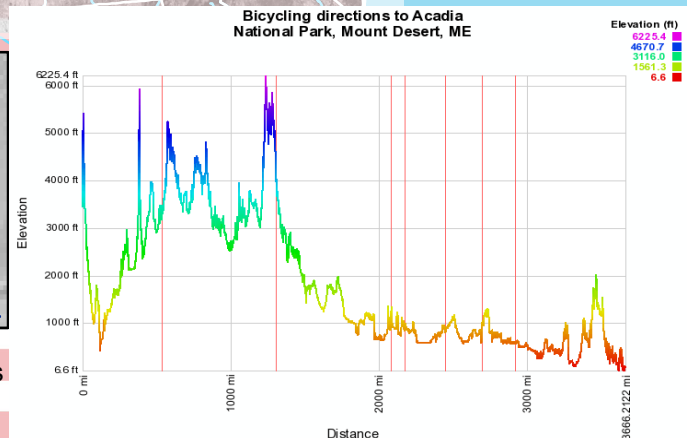


0 300 600 1,200 Miles



0 85 170 340 Miles

0 40 80 160 Miles



created by GPSvisualizer.com

Cartographer Zach Proeber
topo map from naturalearth
route from adventurecycling
elevation profile from
gpsvisualizer.com
Flag picture from
dunamisinstitute.org
Projection: North America
Albers Equal Area Conic