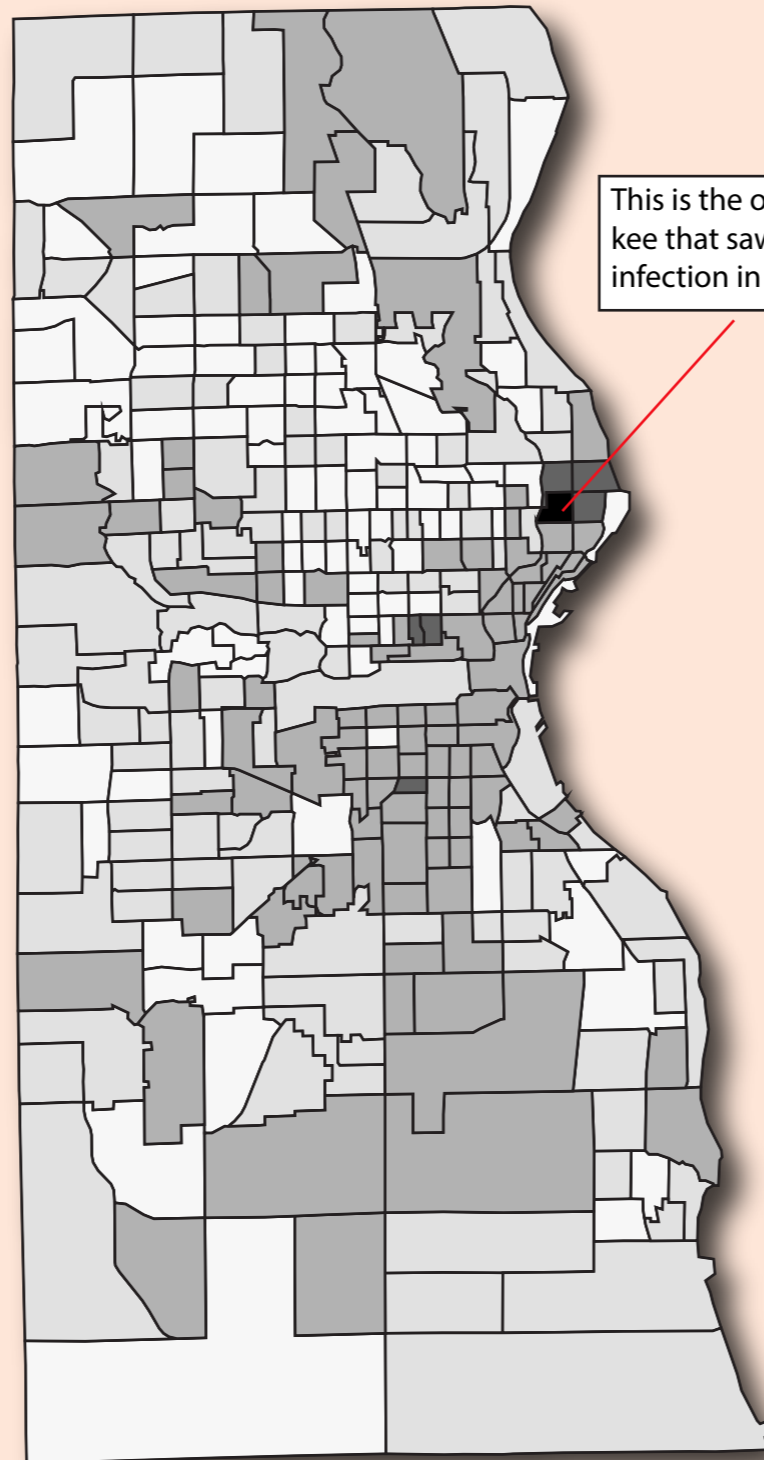




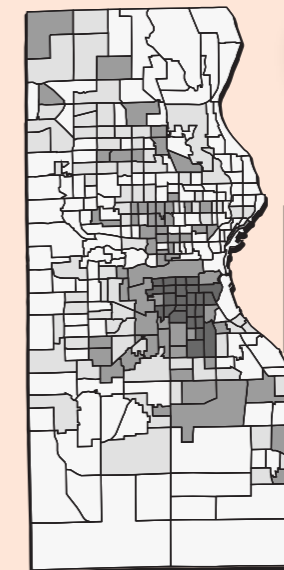
Month Matters!

COVID-19 Infection in Milwaukee County*

September



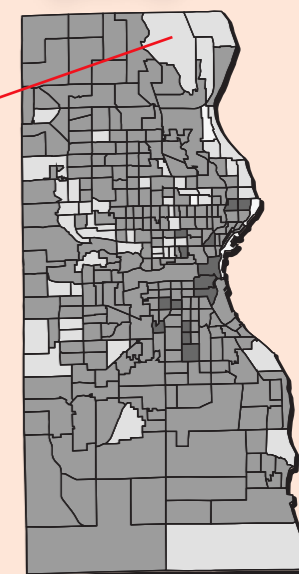
This is the only census tract in Milwaukee that saw 3000+ cases of COVID-19 infection in September 2020.



May

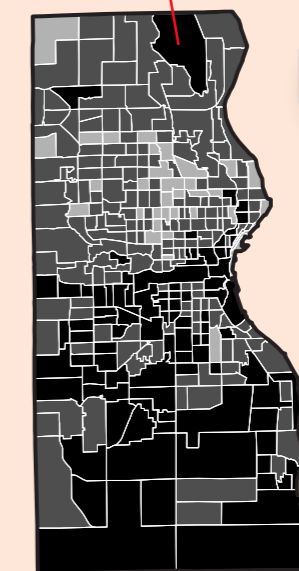
In May 2020, Milwaukee residents marched - with and without masks - in protest to the killing of George Floyd.

July



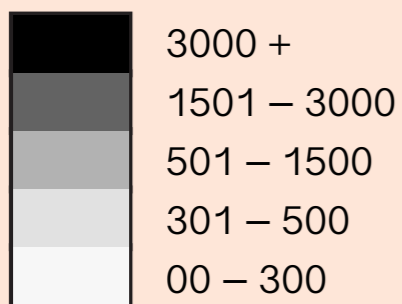
In July, this census tract had one of the lowest rates of COVID-19 infection. However, in November, this same tract experienced the highest rates. Why might that be?

November



Wisconsin

Monthly COVID Infection Per 100,000 People



Spatial Reference
Name: NAD 1983 HARN Wisconsin TM (US Feet)
Datum: North American 1983 HARN
Projection: Transverse Mercator
Cartographer: Leah Foltman

Data Source: Wisconsin Department of Health Services
Symbols: Thenounproject.com
*Rates as of November 31st, 2020

