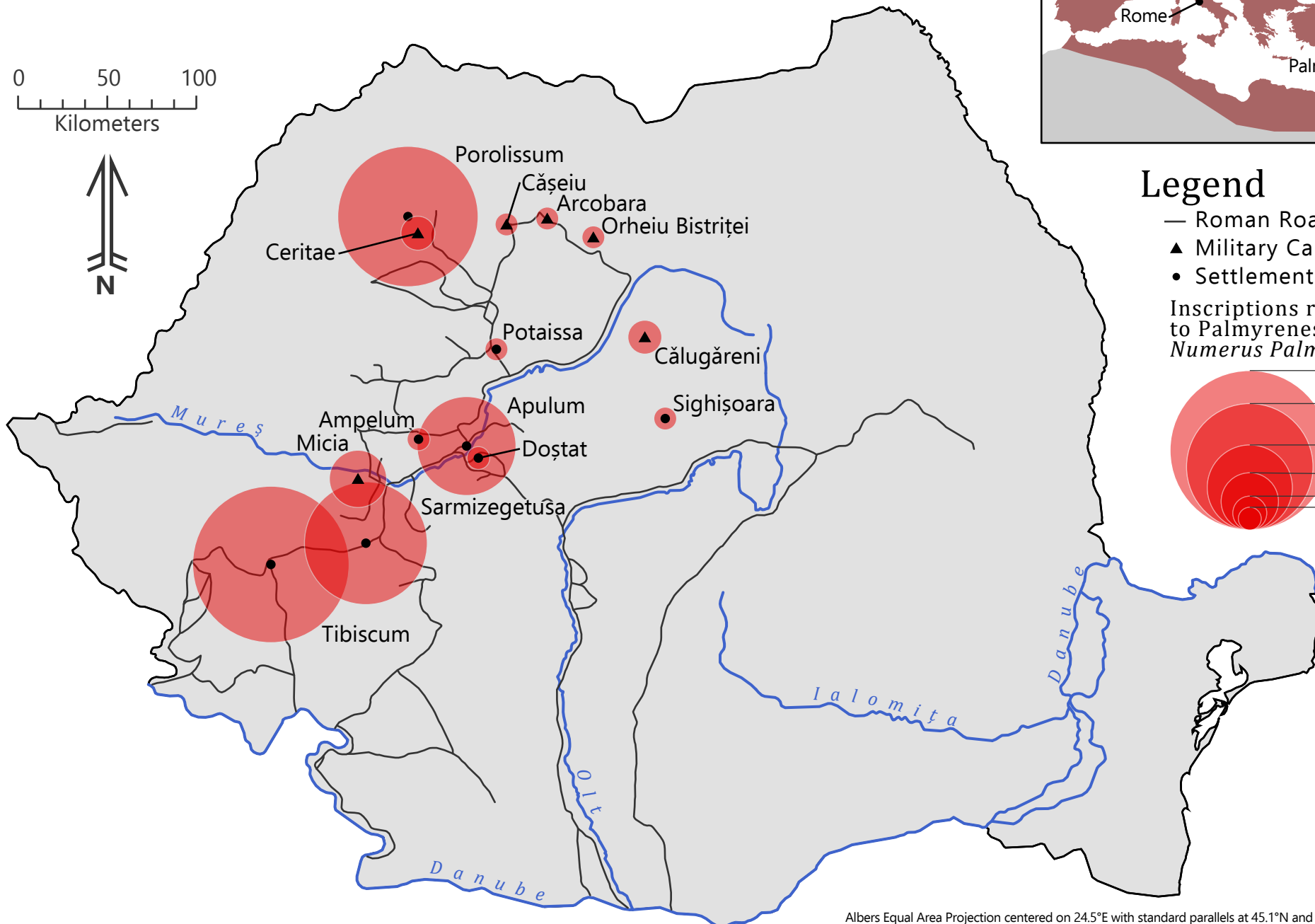
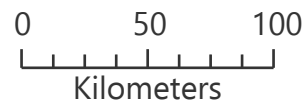


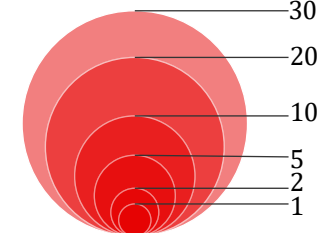
Foreigners at the Frontier: Findsites of Palmyrene-Associated Inscriptions in Dacia



Legend

- Roman Road
- ▲ Military Camp
- Settlement

Inscriptions referring to Palmyrenes or the *Numerus Palmyrenorum*



Albers Equal Area Projection centered on 24.5°E with standard parallels at 45.1°N and 46.65°N, 1:3,000,000.
Inset is Albers Equal Area centered on 17.5°E with standard parallels at 32°N and 44°N, 1:70,000,000.

GIS data for rivers and land areas from natural earth. Data for rivers, provinces, cities and forts from the Digital Atlas of Roman and Medieval Civilizations.
Inscription data from *Inscriptiones Daciae Romanae*, *Inscripții Latine din Dacia*, Timoc 2012, Dana 2016, Piso 2015, Piso 2016, Piso & Deac 2019, Piso & Tentea 2011, Sanie 1971 and Hutton 2019, compiled by Isabelle Paulsen. Designed by Holden Ringle, 12/14/2020.