

# Get Connected!



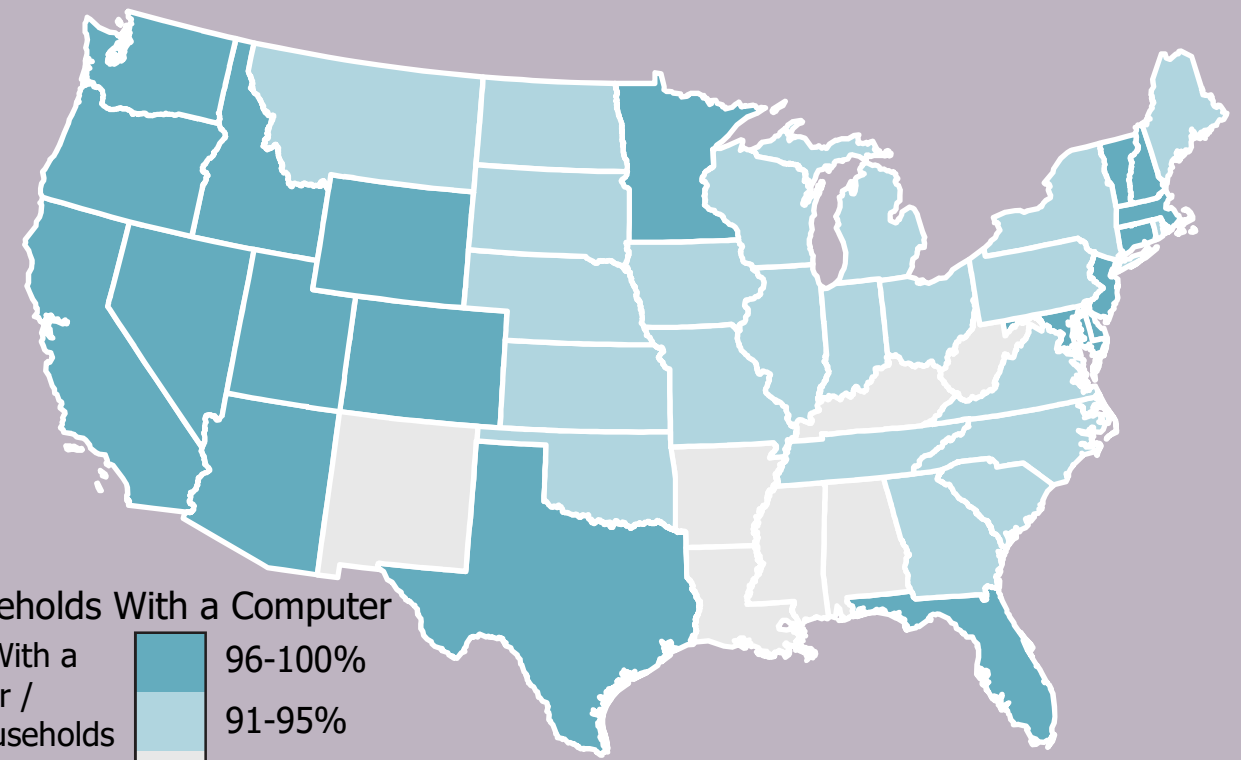
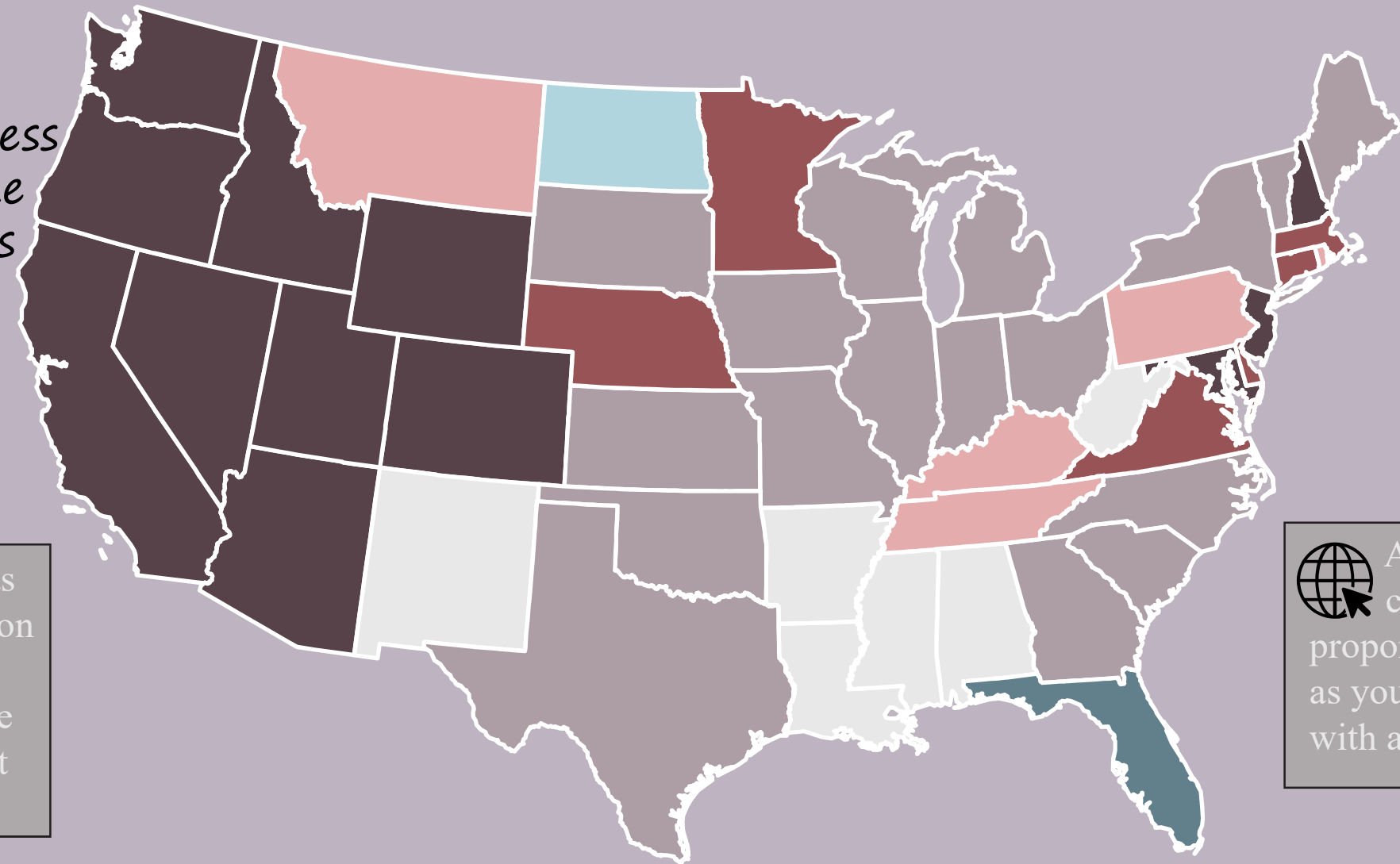
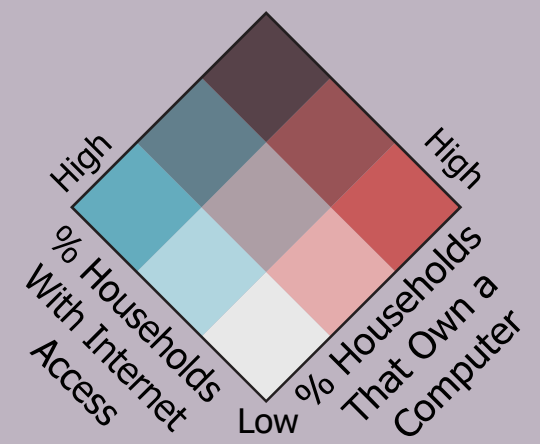
Households with access to a computer or the internet in the Contiguous United States, by state

Map by Andy Wallace

Projection: USA Contiguous Albers  
Equal Area Conic

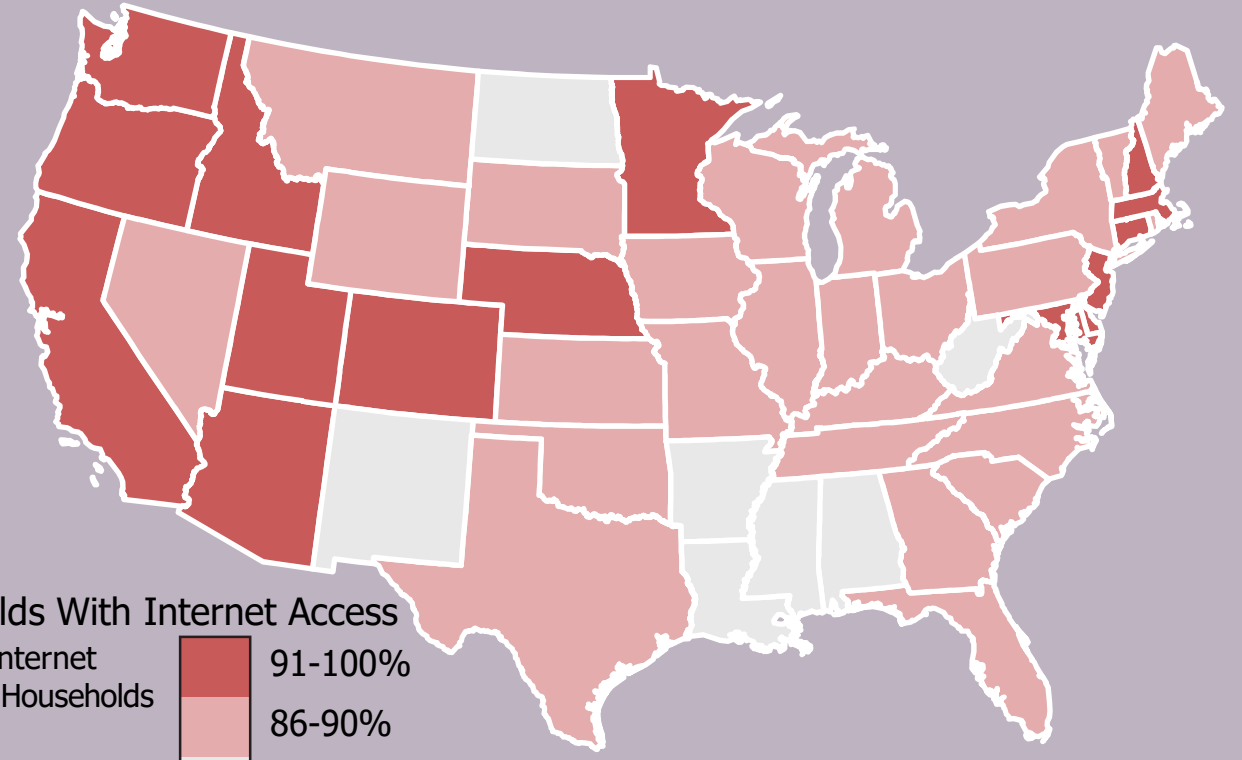
States in the western US such as California have a high population of wealthy, highly educated people, which explains the higher percentage of homes with computer and internet access

Access to the internet and a computer seems to be directly proportional. This trend makes sense, as you get the most out of a computer with access to the internet.



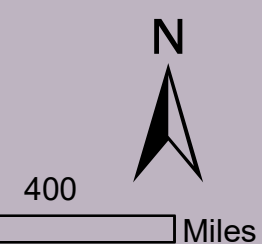
**% Households With a Computer**  
Houses With a Computer / Total Households

- 96-100%
- 91-95%
- 80-90%



**% Households With Internet Access**  
Houses With Internet Access / Total Households

- 91-100%
- 86-90%
- 80-85%



\*Sources: Esri Open Data Portal, National Center for Education Statistics \*Noun Project Icons: internet by Chintuza, Computer by Maarten van der Werf